









### Key / Notes

-  Approximate boundary of the area the subject of the application for the Development Consent Order
-  Rutland Water SSSI/Ramsar and Special Protection Area
-  Barnack Hills and Holes SSSI and Special Area of Conservation
-  Boundary of Thornhaugh Landfill Site
-  Approximate boundary of Cooks Hole Quarry
-  Approximate boundary of Wakerley Quarry
-  Approximate boundary of Collyweston Quarry



Rev	Status	By	Date
	Final	KR	26/07/21
	Status	Om	App/Chk

Client: EAST NORTHANTS RESOURCE MANAGEMENT FACILITY



Title: The site location

PINS document reference 5.3.1.1  
Figure ES1.1 Scale: 1:50,000@A1

Drawing Ref: ALUKCW/07-21/22665  
Reproduced scale mapping by permission of Ordnance Survey on behalf of The Controller of Her Majesty's Stationery Office. © Crown copyright 2017. All rights reserved. Licence number 100017818.



Baddesley Colliery Offices, Main Road, Baddesley, Atherstone, Warwickshire, CV3 2LE. Telephone: 01827 717891 Fax: 01827 718057

